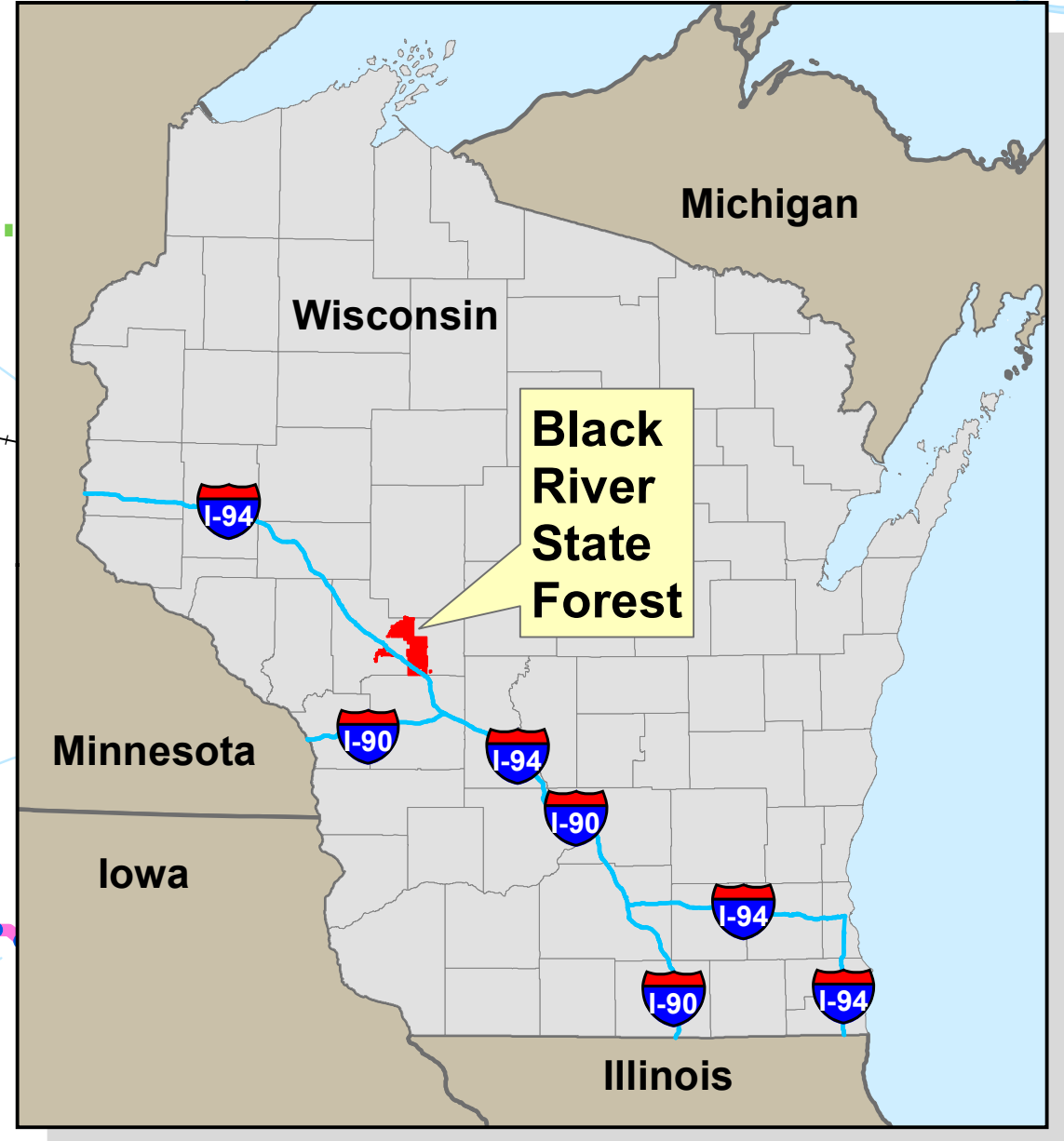
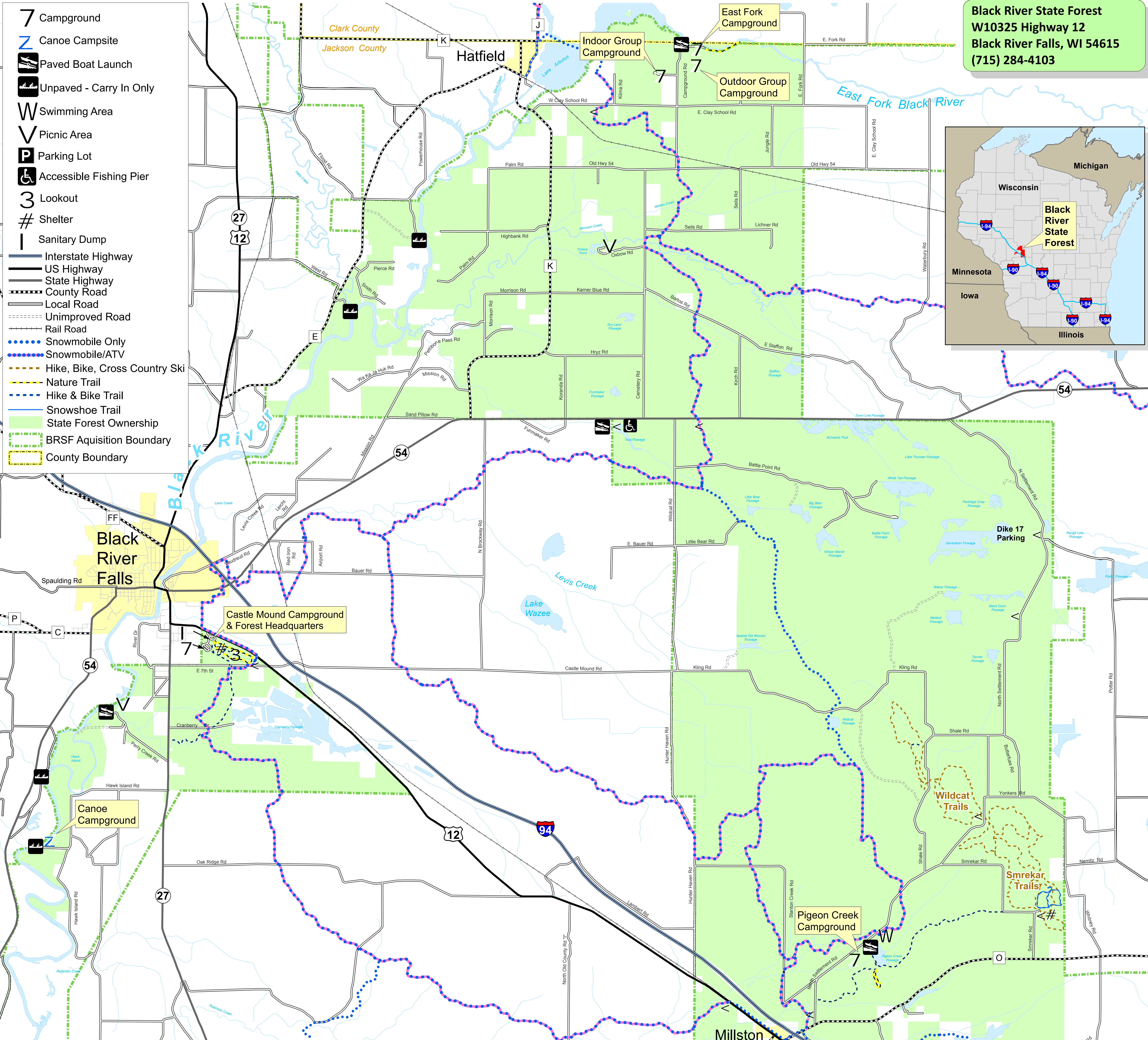


Black River State Forest

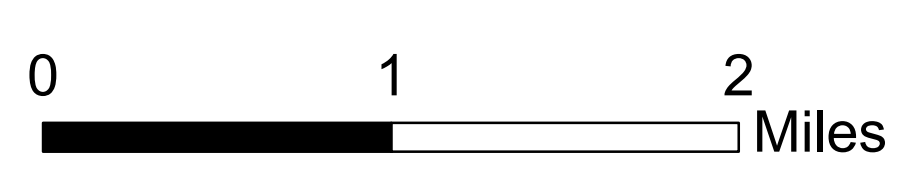
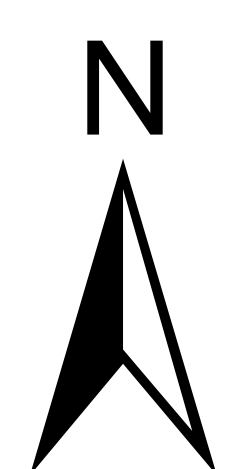
Wisconsin Department of Natural Resources

Black River State Forest
 W10325 Highway 12
 Black River Falls, WI 54615
 (715) 284-4103

- 7 Campground
- Z Canoe Campsite
- Paved Boat Launch
- Unpaved - Carry In Only
- W Swimming Area
- V Picnic Area
- P Parking Lot
- Accessible Fishing Pier
- 3 Lookout
- # Shelter
- I Sanitary Dump
- Interstate Highway
- US Highway
- State Highway
- County Road
- Local Road
- Unimproved Road
- Rail Road
- Snowmobile Only
- Snowmobile/ATV
- Hike, Bike, Cross Country Ski
- Nature Trail
- Hike & Bike Trail
- Snowshoe Trail
- State Forest Ownership
- BRSF Aquisition Boundary
- County Boundary



Recreation Index		Camping Units	Fee Required	Reservations	Electric Sites	Handicap Facilities	Swimming	Fishing	Shelter	Picnic	Drinking Water	Toilets	Motorized Trail Miles	Nature Trail Miles	Mountain Biking Miles	Snowshoe Trail Miles	X-C Ski / Hiking Miles
Campgrounds:	Canoe	2					✓	✓	✓	✓	✓	✓					
	Castle Mound	35	✓	✓	14	✓		✓	✓	✓	✓	✓	1.5	3			
	East Fork	24	✓	✓		✓	✓	✓	✓	✓	✓	✓		1			
	Indoor Group - Cabin	*	✓	✓		✓					✓	✓					
	Outdoor Group	*	✓	✓							✓	✓					
	Pigeon Creek	38	✓	✓		✓	✓	✓	✓	✓	✓	✓		1.5	5.2	3	
*See Brochure for Details																	
Trails:	Smrekar		✓					✓	✓	✓	✓			14	1.6	14	
	Wildcat		✓						✓	✓	✓			10		10	
	ATV / UTV											33					
	Snowmobile											48					
Day Use Areas:	Oxbow						✓	✓									
	Perry Creek						✓	✓									



The data shown on this map have been obtained from various sources and are of varying age, reliability, and resolution. This map is not an authoritative source of information about legal land ownership or public access.

DNR map by Ralph Weiler 02/07/2017
© 2017 Wisconsin Dept. of Natural Resources